



Grey Road 170

See Grey Forest #32









Grey County Forest #31 Copper Kettle

Area: 124.3 Hectares
(307.2 Acres)

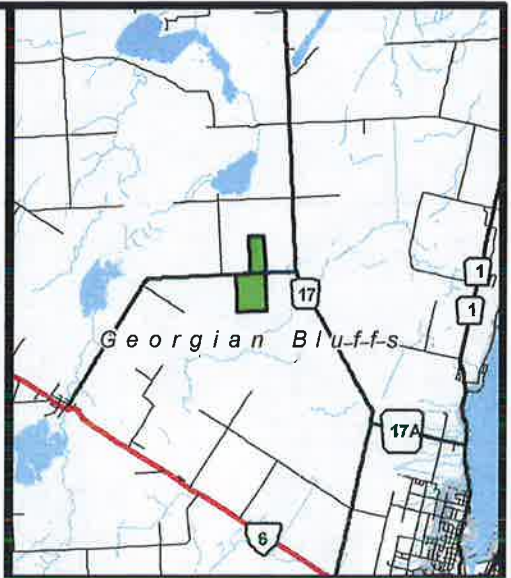
Permitted Activities:
Hunting
Snowmobile Trail by permit

Trails pass through a hardwood forest, a conifer plantation and along the edge of a hardwood swamp. In the gently rolling terrain, summer visitors can see many limestone loving fern species.

-  Forest Entrance
-  Provincial Highway
-  County Road
-  Local Road
-  Trail
-  Grey County Forest



This map is for illustrative purposes only. Do not rely on this map as being a precise indicator of routes, location of features or surveying purposes. This map may contain cartographical errors or omissions.

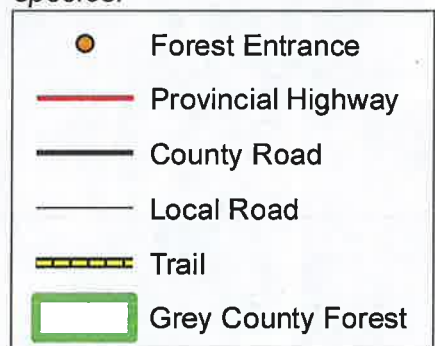


Grey County Forest #31 Copper Kettle

Area: 124.3 Hectares
(307.2 Acres)

Permitted Activities:
Hunting
Snowmobile Trail by permit

Trails pass through a hardwood forest, a conifer plantation and along the edge of a hardwood swamp. In the gently rolling terrain, summer visitors can see many limestone loving fern species.



0 170 340 510 680

Meters

See Grey
Forest #32

This map is for illustrative purposes only. Do not rely on this map as being a precise indicator of routes, location of features or surveying purposes. This map may contain cartographical errors or omissions.